






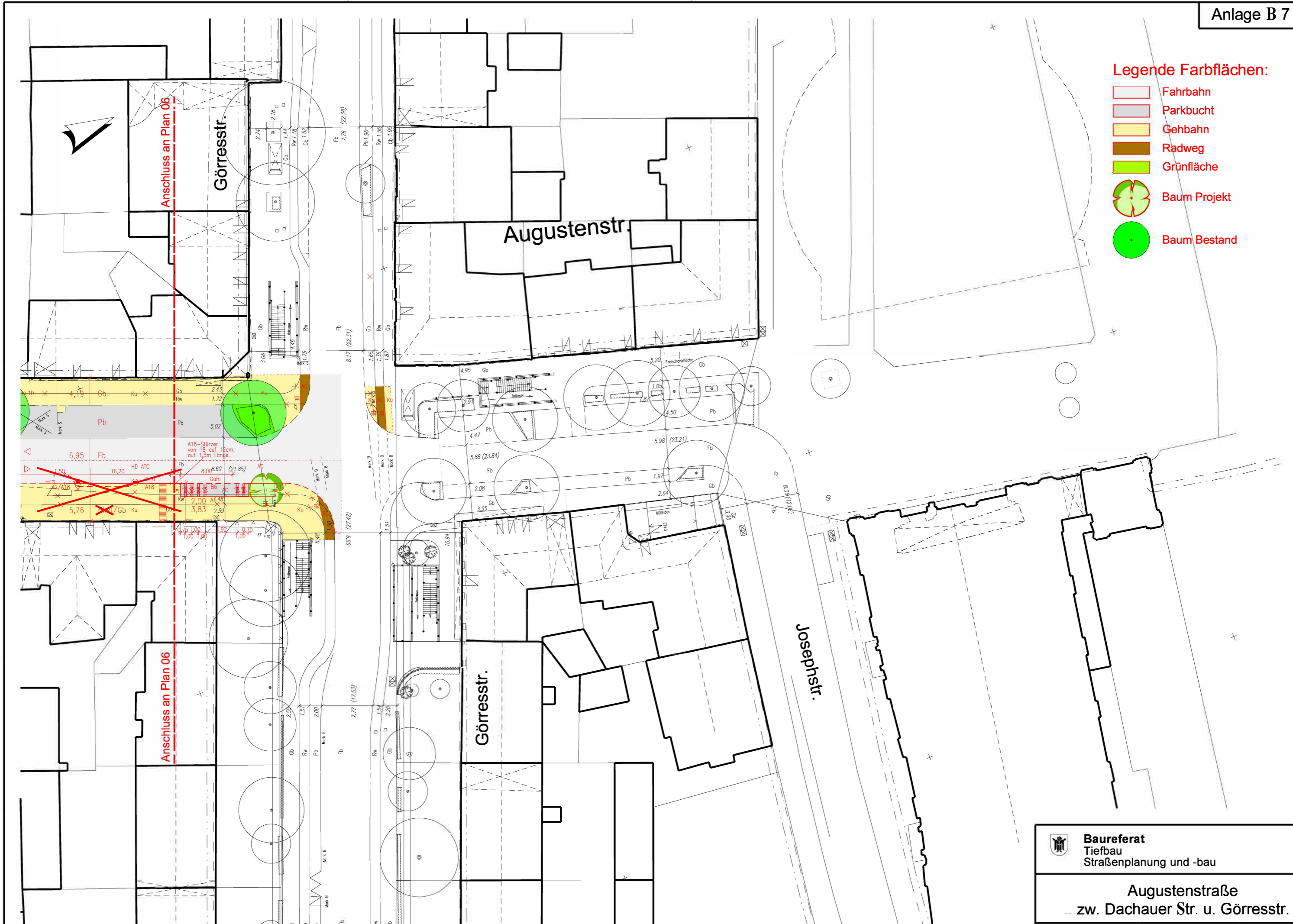


Legende Farbflächen:

-  Fahrbahn
-  Parkbucht
-  Gehbahn
-  Radweg
-  Grünfläche
-  Baum Projekt
-  Baum Bestand



	Baureferat Tiefbau Straßenplanung und -bau
	Augustenstraße — zw. Dachauer Str. u. Görresstr.
Maßstab: 1:500	Stand: 23.09.2024
Plan: 07	